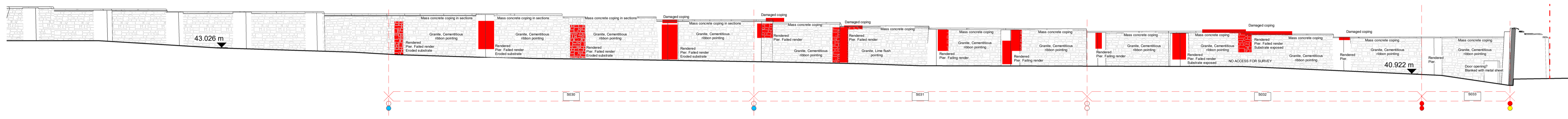
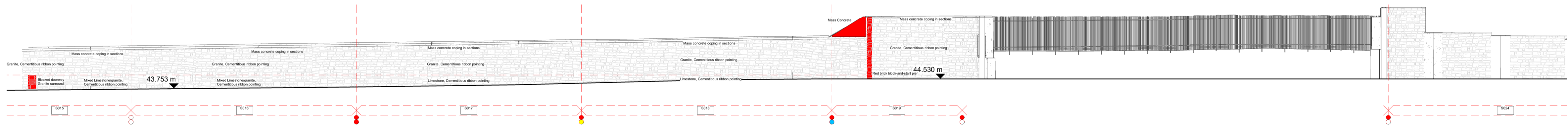


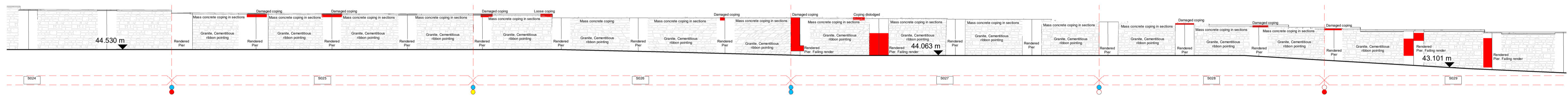
Site Wide, Section F2, Facing East 1-200A
1 : 200



Site Wide, Section G2, Facing North 1-200A
1 : 200



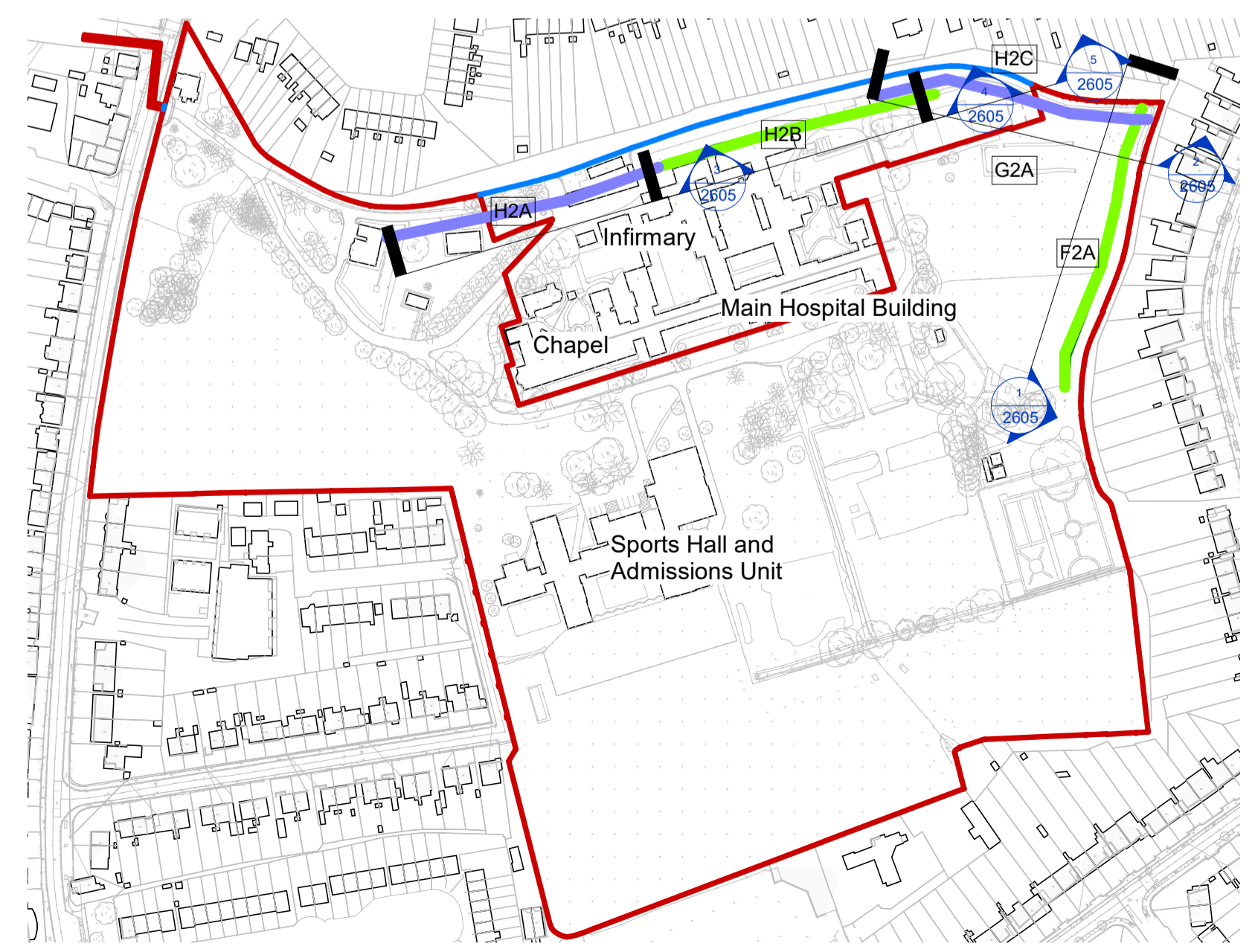
Site Wide, Section H2, Facing North 1-200A
1 : 200



Site Wide, Section H2, Facing North 1-200B
1 : 200



Site Wide, Section H2, Facing North 1-200C
1 : 200



Notes:
 - Do not scale from this drawing. Use figured dimensions in all cases.
 - Verify dimensions on site and report any discrepancies to the Architect immediately.
 - This drawing is to be read in conjunction with the Architect's Specification.
 - © This drawing is copyright and may only be reproduced with the Architect's permission.

Drawing Notes:

Rev.	Date	Drawn	PC	SHD Planning Application	Details of Issue / Revision
P03.08	23/03/22				

Issues & Revisions

reddy architecture + urbanism

Dartry Mills,
Dartry Road
Dublin 6,
D06 Y0E3

T: +353 (0)1 498 7000
W: www.reddyarchitecture.com
E: info@reddyarchitecture.com

Client Details:
 Land Development Agency

Project Details:
 Dundrum Central Development
 Dundrum Road
 Dublin 14

Drawing Title:
 Site Wide, Boundary Wall Survey Elevations 05

Job No.	Sheet Size	Scale @A1:
P19-233D	A1_Landscape	As indicated
Issue Date:	Drawn By:	Reviewed By:
23/03/22	A. Nicholson	P. Carey

Status	Purpose of Issue
S3	SHD Planning Application
Project-Originator-Zone-Level-Type-Role-Classification-Number	Revision
DCD-RAU-02-SW_XX-DR-A-2605	P03.08